




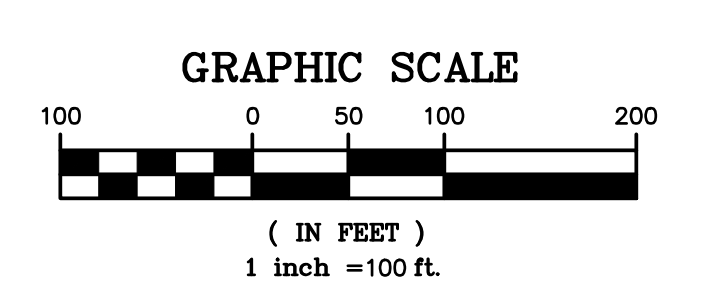


LEGEND

-  PROPERTY BOUNDARY LINE
TOTAL SITE AREA=69.48 ACRES
-  OPEN SPACE 'A'
(TO THE TOWN OF HENRIETTA)
AREA = 2.01 ACRES
-  OPEN SPACE 'B'
(TO THE TOWN OF HENRIETTA)
AREA = 17.69 ACRES
-  OPEN SPACE 'C'
(TO THE TOWN OF HENRIETTA)
AREA = 3.93 ACRES
-  OPEN SPACE 'D' (SHPO ARCHEOLOGICAL SENSITIVE AREA)
(TO THE TOWN OF HENRIETTA)
AREA = 1.22 ACRES

OPEN SPACE AREAS TO BE DEDICATED TO THE TOWN OF HENRIETTA ARE SUBJECT TO CHANGE PER FINAL SUBDIVISION REVIEW AND APPROVALS

APPROXIMATE OPEN SPACE AREA TO BE DEDICATED TO THE TOWN OF HENRIETTA = ±24.85 ACRES



Disclaimer: The drawings are not to be used for any purpose other than that intended by the engineer. The engineer is not responsible for any errors or omissions in the drawings or for any consequences arising therefrom. The engineer is not to be held liable for any damages, including reasonable attorney's fees, arising out of or from the use of the drawings, whether or not such damages, claims, or actions are caused in whole or in part by the negligence of the engineer, and a specific description of the drawings.

NO.	REVISIONS	DATE	BY
1			
2			
3			
4			
5			
6			
7			
8			
9			
10			
11			
12			
13			
14			

NO.	REVISIONS	DATE	BY
1			
2			
3			
4			
5			
6			
7			
8			
9			
10			
11			
12			
13			
14			

BME ASSOCIATES
ENGINEERS • SURVEYORS • LANDSCAPE ARCHITECTS
11111 BIRCHMEAD BLVD
AVON, NEW YORK 14010
WWW.BMEPCONV.COM
PHONE: 516-373-3900
FAX: 516-373-3901

LEHIGH RIDGE
TOWN OF HENRIETTA, MONROE COUNTY, NEW YORK STATE
PROJECT ENGINEER
J. CHETKO
DRAWN BY
A. BEYLER

PROJECT: LEHIGH RIDGE
LOCATION: TOWN OF HENRIETTA, MONROE COUNTY, NEW YORK STATE
CLIENT: GREGORY DEVELOPMENT LLC
OVERALL PRELIMINARY
DRAWING TITLE: OPEN SPACE AERIAL EXHIBIT

PROJECT MANAGER: J. VARS
DATE ISSUED: JUNE 8, 2022
SCALE: 1"=100'
PROJECT NO.: 2728
DRAWING NO.: 26