



May 18, 2022

Town of Henrietta  
Attn: Planning Board  
475 Calkins Road  
Henrietta, NY 14467

**RE: Minotti Crossings -Outparcel- Site Plan Application**

Dear Planning Board:

On behalf of our client, FSI Construction, we respectfully submit the attached materials for a Site Plan application for Preliminary and Final approval for the proposed commercial/retail project at Minotti Crossings (TA#162.09-1-3.111) at the June 21, 2022 Planning Board meeting.

The project consists of the continued development of the commercial and retail space at Minotti Crossings, located at 811 Jefferson Road. This includes a Panera Bread located in the northwestern portion of the site, and a furniture store located adjacent to the existing Hobby Lobby building. The site is currently zoned industrial and therefore will require a special use permit from the Town Board for the proposed restaurants. The project will utilize existing utility connections that were installed on site as a part of the Hobby Lobby construction conducted a couple of years ago. Additional proposed utility connections to Clay Road will also be needed for this development, which includes a water connection.

In support of our request, attached please find:

- (1) Check for \$150.00 Application Fee
- (1) Check for \$700.00 Engineering Plan Review Charge
- (1) Letter of Intent, Site Plan Application
- (14) Site Plans
- (1) EAF
- (1) Statement of Applicant and Owner w/Respect of Professional & Consulting Fees

Sincerely,

Jess D. Sudol, PE  
President

JDS:paf

CC: File  
FSI Construction



# TOWN OF HENRIETTA Site Plan Application

APPLICATION NO. 12-012

PLANNING BOARD

OR ADMINISTRATIVE

DATE: June 21, 2022

I (we) Frank Imburgia/FSI Construction of 90 Goodway Drive  
Name of Applicant / Business Business Address (Number & Street)

Rochester, NY Town, State, Zip hereby apply to the Planning Board for

Site Plan Review OR Other: \_\_\_\_\_

on property located at 823 Jefferson Road - Minotti Crossing Outparcel Industrial "I" 162.09-1-3.111  
(Street & Number) (Zoning District & Tax Account No.)

Previous Reviews, if any, Date: \_\_\_\_\_ Number: \_\_\_\_\_

DESCRIPTION OF PROPOSAL: \_\_\_\_\_

Development of an existing lot (Minotti Crossing) with a Panera Bread (4,600 sf) and Furniture Store (32,500 sf) with future buildings also incorporated. Additional parking and utility installation is also proposed to support these new businesses.

**Applicant:** FSI Construction

Address: 90 Goodway Drive

Rochester, NY

Phone #: [REDACTED]

Email: [REDACTED]

**Property Owner:** FSI Construction

Address: 90 Goodway Drive

Rochester, NY

Phone #: [REDACTED]

Email: [REDACTED]

**Engineer/Architect:** Passero Associates

Address: 242 W. Main St. S100

Rochester, NY 14614

Phone #: 585-325-1000

Email: [REDACTED]

**Business Owner:** \_\_\_\_\_

Address: \_\_\_\_\_

\_\_\_\_\_

Phone #: \_\_\_\_\_

Email: \_\_\_\_\_

Applicant Signature: 

Print Name: \_\_\_\_\_

**Statement of Applicant and Owner with Respect to Reimbursement  
of Professional and Consulting Fees**

In conjunction with an application made to the Town of Henrietta, the undersigned states, represents and warrants the following:


- 1) I/We am/are the applicant and owner with respect to an application to the Town of Henrietta.
- 2) I/We have been advised of, are aware of and agree to comply with the obligation to reimburse the Town of Henrietta for any and all professional and consulting fees incurred by the Town in conjunction with this and any other applications by me/us, including but not limited to engineering and/or legal fees, all as more fully set forth in the Henrietta Town Code.
- 3) I/We have been provided with, or have otherwise reviewed the Henrietta Town Code provisions related to the obligation to reimburse the Town with respect to professional and consulting fees, and agree to comply with the same.
- 4) I/We understand that this obligation shall not be dependent upon the approval or success of the application.
- 5) I/We further agree that in the event the Town of Henrietta is required to refer for collection an outstanding debt for such professional and/or consulting fees due to the Town of Henrietta, I/we shall be obligated to pay the reasonable attorney's fees incurred as a result of the Town's efforts to collect such fees. Reasonable attorney's fees shall also include any and all disbursements that may result from the commencement of litigation.
- 6) Each party to the application, including the applicant and the owner, shall be jointly and severally liable for all consulting and professional fees and expenses incurred in conjunction with the application.

Applicant: FSI Construction

By: Frank Imburgia

Title: CEO

Dated: 5-18-2022

Signed:  \_\_\_\_\_

Owner: Same

By: \_\_\_\_\_

Title: \_\_\_\_\_

Dated: \_\_\_\_\_

Signed: \_\_\_\_\_

**Full Environmental Assessment Form  
Part 1 - Project and Setting**

**Instructions for Completing Part 1**

**Part 1 is to be completed by the applicant or project sponsor.** Responses become part of the application for approval or funding, are subject to public review, and may be subject to further verification.

Complete Part 1 based on information currently available. If additional research or investigation would be needed to fully respond to any item, please answer as thoroughly as possible based on current information; indicate whether missing information does not exist, or is not reasonably available to the sponsor; and, when possible, generally describe work or studies which would be necessary to update or fully develop that information.

Applicants/sponsors must complete all items in Sections A & B. In Sections C, D & E, most items contain an initial question that must be answered either “Yes” or “No”. If the answer to the initial question is “Yes”, complete the sub-questions that follow. If the answer to the initial question is “No”, proceed to the next question. Section F allows the project sponsor to identify and attach any additional information. Section G requires the name and signature of the applicant or project sponsor to verify that the information contained in Part 1 is accurate and complete.

**A. Project and Applicant/Sponsor Information.**

Name of Action or Project: Minotti Crossings		
Project Location (describe, and attach a general location map): 811 Jefferson Road, Rochester, NY		
Brief Description of Proposed Action (include purpose or need): Development of an parcel with an existing gravel lot, which includes approximately 3.4 acres of development.		
Name of Applicant/Sponsor: FSI Construction/Frank Imburgia		Telephone: [REDACTED]
		E-Mail: [REDACTED]
Address: 90 Goodway Drive		
City/PO: Rochester	State: NY	Zip Code: 14623
Project Contact (if not same as sponsor; give name and title/role): Jess Sudol, PE		Telephone: 585-325-1000
		E-Mail: [REDACTED]
Address: 242 W. Main Street, Suite 100		
City/PO: Rochester	State: NY	Zip Code: 14614
Property Owner (if not same as sponsor):		Telephone:
		E-Mail:
Address:		
City/PO:	State:	Zip Code:

**B. Government Approvals**

<b>B. Government Approvals, Funding, or Sponsorship.</b> (“Funding” includes grants, loans, tax relief, and any other forms of financial assistance.)		
<b>Government Entity</b>	<b>If Yes: Identify Agency and Approval(s) Required</b>	<b>Application Date (Actual or projected)</b>
a. City Counsel, Town Board, <input checked="" type="checkbox"/> Yes <input type="checkbox"/> No or Village Board of Trustees	Town Board, Special Use Permit	October 2022
b. City, Town or Village Planning Board or Commission <input checked="" type="checkbox"/> Yes <input type="checkbox"/> No	Planning Board - Site Plan Approval	October 2022
c. City, Town or Village Zoning Board of Appeals <input type="checkbox"/> Yes <input checked="" type="checkbox"/> No		
d. Other local agencies <input type="checkbox"/> Yes <input checked="" type="checkbox"/> No		
e. County agencies <input checked="" type="checkbox"/> Yes <input type="checkbox"/> No	MCPW/MCHD/MCWA- Utility Approvals	October 2022
f. Regional agencies <input type="checkbox"/> Yes <input checked="" type="checkbox"/> No		
g. State agencies <input checked="" type="checkbox"/> Yes <input type="checkbox"/> No	NYSDEC- Monitoring well relocation	October 2022
h. Federal agencies <input type="checkbox"/> Yes <input checked="" type="checkbox"/> No		
i. Coastal Resources.		
i. Is the project site within a Coastal Area, or the waterfront area of a Designated Inland Waterway?		<input type="checkbox"/> Yes <input checked="" type="checkbox"/> No
ii. Is the project site located in a community with an approved Local Waterfront Revitalization Program?		<input type="checkbox"/> Yes <input checked="" type="checkbox"/> No
iii. Is the project site within a Coastal Erosion Hazard Area?		<input type="checkbox"/> Yes <input checked="" type="checkbox"/> No

**C. Planning and Zoning**

<b>C.1. Planning and zoning actions.</b>	
Will administrative or legislative adoption, or amendment of a plan, local law, ordinance, rule or regulation be the only approval(s) which must be granted to enable the proposed action to proceed?	<input type="checkbox"/> Yes <input checked="" type="checkbox"/> No
<ul style="list-style-type: none"> <li>• <b>If Yes</b>, complete sections C, F and G.</li> <li>• <b>If No</b>, proceed to question C.2 and complete all remaining sections and questions in Part 1</li> </ul>	
<b>C.2. Adopted land use plans.</b>	
a. Do any municipally- adopted (city, town, village or county) comprehensive land use plan(s) include the site where the proposed action would be located?	<input checked="" type="checkbox"/> Yes <input type="checkbox"/> No
If Yes, does the comprehensive plan include specific recommendations for the site where the proposed action would be located?	<input checked="" type="checkbox"/> Yes <input type="checkbox"/> No
b. Is the site of the proposed action within any local or regional special planning district (for example: Greenway; Brownfield Opportunity Area (BOA); designated State or Federal heritage area; watershed management plan; or other?)	<input checked="" type="checkbox"/> Yes <input type="checkbox"/> No
If Yes, identify the plan(s): Remediation Sites:V00126, Remediation Sites:828170, Remediation Sites:C828148, NYS Heritage Areas:West Erie Canal Corridor	
_____	
_____	
_____	
c. Is the proposed action located wholly or partially within an area listed in an adopted municipal open space plan, or an adopted municipal farmland protection plan?	<input type="checkbox"/> Yes <input checked="" type="checkbox"/> No
If Yes, identify the plan(s):	
_____	
_____	

**C.3. Zoning**

a. Is the site of the proposed action located in a municipality with an adopted zoning law or ordinance.  Yes  No  
 If Yes, what is the zoning classification(s) including any applicable overlay district?  
Industrial

b. Is the use permitted or allowed by a special or conditional use permit?  Yes  No

c. Is a zoning change requested as part of the proposed action?  Yes  No  
 If Yes,  
 i. What is the proposed new zoning for the site? \_\_\_\_\_

**C.4. Existing community services.**

a. In what school district is the project site located? Rush Henrietta

b. What police or other public protection forces serve the project site?  
Monroe County Sheriff's Office

c. Which fire protection and emergency medical services serve the project site?  
Henrietta Fire District, CHS Mobile Integrated Healthcare

d. What parks serve the project site?  
N/A

**D. Project Details**

**D.1. Proposed and Potential Development**

a. What is the general nature of the proposed action (e.g., residential, industrial, commercial, recreational; if mixed, include all components)? Commercial/Retail

b. a. Total acreage of the site of the proposed action? \_\_\_\_\_ 12.2 acres  
 b. Total acreage to be physically disturbed? \_\_\_\_\_ 3.4 acres  
 c. Total acreage (project site and any contiguous properties) owned or controlled by the applicant or project sponsor? \_\_\_\_\_ 12.2 acres

c. Is the proposed action an expansion of an existing project or use?  Yes  No  
 i. If Yes, what is the approximate percentage of the proposed expansion and identify the units (e.g., acres, miles, housing units, square feet)? % \_\_\_\_\_ Units: \_\_\_\_\_

d. Is the proposed action a subdivision, or does it include a subdivision?  Yes  No  
 If Yes,  
 i. Purpose or type of subdivision? (e.g., residential, industrial, commercial; if mixed, specify types)  
Commercial  
 ii. Is a cluster/conservation layout proposed?  Yes  No  
 iii. Number of lots proposed? \_\_\_\_\_  
 iv. Minimum and maximum proposed lot sizes? Minimum \_\_\_\_\_ Maximum \_\_\_\_\_

e. Will the proposed action be constructed in multiple phases?  Yes  No  
 i. If No, anticipated period of construction: \_\_\_\_\_ months  
 ii. If Yes:  
 • Total number of phases anticipated \_\_\_\_\_  
 • Anticipated commencement date of phase 1 (including demolition) \_\_\_\_\_ month \_\_\_\_\_ year  
 • Anticipated completion date of final phase \_\_\_\_\_ month \_\_\_\_\_ year  
 • Generally describe connections or relationships among phases, including any contingencies where progress of one phase may determine timing or duration of future phases: \_\_\_\_\_  
 \_\_\_\_\_  
 \_\_\_\_\_

f. Does the project include new residential uses?  Yes  No  
 If Yes, show numbers of units proposed.

	<u>One Family</u>	<u>Two Family</u>	<u>Three Family</u>	<u>Multiple Family (four or more)</u>
Initial Phase	_____	_____	_____	_____
At completion	_____	_____	_____	_____
of all phases	_____	_____	_____	_____

g. Does the proposed action include new non-residential construction (including expansions)?  Yes  No  
 If Yes,

i. Total number of structures 2  
 ii. Dimensions (in feet) of largest proposed structure: 30 height; \_\_\_\_\_ width; and \_\_\_\_\_ length  
 iii. Approximate extent of building space to be heated or cooled: +/- 40,000 square feet

h. Does the proposed action include construction or other activities that will result in the impoundment of any liquids, such as creation of a water supply, reservoir, pond, lake, waste lagoon or other storage?  Yes  No  
 If Yes,

i. Purpose of the impoundment: \_\_\_\_\_  
 ii. If a water impoundment, the principal source of the water:  Ground water  Surface water streams  Other specify: \_\_\_\_\_  
 iii. If other than water, identify the type of impounded/contained liquids and their source. \_\_\_\_\_  
 iv. Approximate size of the proposed impoundment. Volume: \_\_\_\_\_ million gallons; surface area: \_\_\_\_\_ acres  
 v. Dimensions of the proposed dam or impounding structure: \_\_\_\_\_ height; \_\_\_\_\_ length  
 vi. Construction method/materials for the proposed dam or impounding structure (e.g., earth fill, rock, wood, concrete): \_\_\_\_\_

**D.2. Project Operations**

a. Does the proposed action include any excavation, mining, or dredging, during construction, operations, or both?  Yes  No  
 (Not including general site preparation, grading or installation of utilities or foundations where all excavated materials will remain onsite)  
 If Yes:

i. What is the purpose of the excavation or dredging? Grading-Utility Installation  
 ii. How much material (including rock, earth, sediments, etc.) is proposed to be removed from the site?  
 • Volume (specify tons or cubic yards): Site will balance  
 • Over what duration of time? \_\_\_\_\_  
 iii. Describe nature and characteristics of materials to be excavated or dredged, and plans to use, manage or dispose of them.  
Existing on site soils  
 iv. Will there be onsite dewatering or processing of excavated materials?  Yes  No  
 If yes, describe. \_\_\_\_\_  
 v. What is the total area to be dredged or excavated? \_\_\_\_\_ 12.2 acres  
 vi. What is the maximum area to be worked at any one time? \_\_\_\_\_ 12.2 acres (Utility Install)  
 vii. What would be the maximum depth of excavation or dredging? \_\_\_\_\_ 10 feet  
 viii. Will the excavation require blasting?  Yes  No  
 ix. Summarize site reclamation goals and plan: \_\_\_\_\_  
 \_\_\_\_\_  
 \_\_\_\_\_

b. Would the proposed action cause or result in alteration of, increase or decrease in size of, or encroachment into any existing wetland, waterbody, shoreline, beach or adjacent area?  Yes  No  
 If Yes:

i. Identify the wetland or waterbody which would be affected (by name, water index number, wetland map number or geographic description): \_\_\_\_\_  
 \_\_\_\_\_  
 \_\_\_\_\_

ii. Describe how the proposed action would affect that waterbody or wetland, e.g. excavation, fill, placement of structures, or alteration of channels, banks and shorelines. Indicate extent of activities, alterations and additions in square feet or acres:

\_\_\_\_\_  
\_\_\_\_\_  
\_\_\_\_\_

iii. Will the proposed action cause or result in disturbance to bottom sediments?  Yes  No

If Yes, describe: \_\_\_\_\_

iv. Will the proposed action cause or result in the destruction or removal of aquatic vegetation?  Yes  No

If Yes:

- acres of aquatic vegetation proposed to be removed: \_\_\_\_\_
- expected acreage of aquatic vegetation remaining after project completion: \_\_\_\_\_
- purpose of proposed removal (e.g. beach clearing, invasive species control, boat access): \_\_\_\_\_
- proposed method of plant removal: \_\_\_\_\_
- if chemical/herbicide treatment will be used, specify product(s): \_\_\_\_\_

v. Describe any proposed reclamation/mitigation following disturbance: \_\_\_\_\_

c. Will the proposed action use, or create a new demand for water?  Yes  No

If Yes:

i. Total anticipated water usage/demand per day: \_\_\_\_\_ +/- 20,000 gallons/day

ii. Will the proposed action obtain water from an existing public water supply?  Yes  No

If Yes:

- Name of district or service area: MCWA
- Does the existing public water supply have capacity to serve the proposal?  Yes  No
- Is the project site in the existing district?  Yes  No
- Is expansion of the district needed?  Yes  No
- Do existing lines serve the project site?  Yes  No

iii. Will line extension within an existing district be necessary to supply the project?  Yes  No

If Yes:

- Describe extensions or capacity expansions proposed to serve this project: \_\_\_\_\_
- Source(s) of supply for the district: MCWA Water System

iv. Is a new water supply district or service area proposed to be formed to serve the project site?  Yes  No

If Yes:

- Applicant/sponsor for new district: \_\_\_\_\_
- Date application submitted or anticipated: \_\_\_\_\_
- Proposed source(s) of supply for new district: \_\_\_\_\_

v. If a public water supply will not be used, describe plans to provide water supply for the project: \_\_\_\_\_

vi. If water supply will be from wells (public or private), what is the maximum pumping capacity: \_\_\_\_\_ gallons/minute.

d. Will the proposed action generate liquid wastes?  Yes  No

If Yes:

i. Total anticipated liquid waste generation per day: \_\_\_\_\_ 15,000 gallons/day

ii. Nature of liquid wastes to be generated (e.g., sanitary wastewater, industrial; if combination, describe all components and approximate volumes or proportions of each): \_\_\_\_\_  
Sanitary Wastewater

iii. Will the proposed action use any existing public wastewater treatment facilities?  Yes  No

If Yes:

- Name of wastewater treatment plant to be used: Van Lare
- Name of district: MCPW South Central PWD
- Does the existing wastewater treatment plant have capacity to serve the project?  Yes  No
- Is the project site in the existing district?  Yes  No
- Is expansion of the district needed?  Yes  No



Yes  No  
 Yes  No

Do existing sewer lines serve the project site?  
 Will a line extension within an existing district be necessary to serve the project?  
 If Yes:
 

- Describe extensions or capacity expansions proposed to serve this project: \_\_\_\_\_

---

iv. Will a new wastewater (sewage) treatment district be formed to serve the project site?  Yes  No  
 If Yes:
 

- Applicant/sponsor for new district: \_\_\_\_\_
- Date application submitted or anticipated: \_\_\_\_\_
- What is the receiving water for the wastewater discharge? \_\_\_\_\_

v. If public facilities will not be used, describe plans to provide wastewater treatment for the project, including specifying proposed receiving water (name and classification if surface discharge or describe subsurface disposal plans):  
 \_\_\_\_\_  
 \_\_\_\_\_

vi. Describe any plans or designs to capture, recycle or reuse liquid waste: \_\_\_\_\_  
 \_\_\_\_\_  
 \_\_\_\_\_

---

e. Will the proposed action disturb more than one acre and create stormwater runoff, either from new point sources (i.e. ditches, pipes, swales, curbs, gutters or other concentrated flows of stormwater) or non-point source (i.e. sheet flow) during construction or post construction?  Yes  No  
 If Yes:
 

- i. How much impervious surface will the project create in relation to total size of project parcel?  
 \_\_\_\_\_ Square feet or 11.5 acres (impervious surface)  
 \_\_\_\_\_ Square feet or 12.2 acres (parcel size)
- ii. Describe types of new point sources. Discharge from Stormwater Management Areas
- iii. Where will the stormwater runoff be directed (i.e. on-site stormwater management facility/structures, adjacent properties, groundwater, on-site surface water or off-site surface waters)?  
On-site Stormwater Management Areas
- If to surface waters, identify receiving water bodies or wetlands: \_\_\_\_\_
  - Will stormwater runoff flow to adjacent properties?  Yes  No

iv. Does the proposed plan minimize impervious surfaces, use pervious materials or collect and re-use stormwater?  Yes  No

---

f. Does the proposed action include, or will it use on-site, one or more sources of air emissions, including fuel combustion, waste incineration, or other processes or operations?  Yes  No  
 If Yes, identify:
 

- i. Mobile sources during project operations (e.g., heavy equipment, fleet or delivery vehicles)
- ii. Stationary sources during construction (e.g., power generation, structural heating, batch plant, crushers)
- iii. Stationary sources during operations (e.g., process emissions, large boilers, electric generation)

---

g. Will any air emission sources named in D.2.f (above), require a NY State Air Registration, Air Facility Permit, or Federal Clean Air Act Title IV or Title V Permit?  Yes  No  
 If Yes:
 

- i. Is the project site located in an Air quality non-attainment area? (Area routinely or periodically fails to meet ambient air quality standards for all or some parts of the year)  Yes  No
- ii. In addition to emissions as calculated in the application, the project will generate:
  - \_\_\_\_\_ Tons/year (short tons) of Carbon Dioxide (CO<sub>2</sub>)
  - \_\_\_\_\_ Tons/year (short tons) of Nitrous Oxide (N<sub>2</sub>O)
  - \_\_\_\_\_ Tons/year (short tons) of Perfluorocarbons (PFCs)
  - \_\_\_\_\_ Tons/year (short tons) of Sulfur Hexafluoride (SF<sub>6</sub>)
  - \_\_\_\_\_ Tons/year (short tons) of Carbon Dioxide equivalent of Hydrofluorocarbons (HFCs)
  - \_\_\_\_\_ Tons/year (short tons) of Hazardous Air Pollutants (HAPs)

h. Will the proposed action generate or emit methane (including, but not limited to, sewage treatment plants, landfills, composting facilities)?  Yes  No

If Yes:

i. Estimate methane generation in tons/year (metric): \_\_\_\_\_

ii. Describe any methane capture, control or elimination measures included in project design (e.g., combustion to generate heat or electricity, flaring): \_\_\_\_\_

---

i. Will the proposed action result in the release of air pollutants from open-air operations or processes, such as quarry or landfill operations?  Yes  No

If Yes: Describe operations and nature of emissions (e.g., diesel exhaust, rock particulates/dust): \_\_\_\_\_

---

j. Will the proposed action result in a substantial increase in traffic above present levels or generate substantial new demand for transportation facilities or services?  Yes  No

If Yes:

i. When is the peak traffic expected (Check all that apply):  Morning  Evening  Weekend  
 Randomly between hours of 11 AM to 1 PM.

ii. For commercial activities only, projected number of truck trips/day and type (e.g., semi trailers and dump trucks): \_\_\_\_\_

iii. Parking spaces: Existing 0 Proposed 731 Net increase/decrease 731

iv. Does the proposed action include any shared use parking?  Yes  No

v. If the proposed action includes any modification of existing roads, creation of new roads or change in existing access, describe:  
Right turn lane from Jefferson Road

vi. Are public/private transportation service(s) or facilities available within ½ mile of the proposed site?  Yes  No

vii. Will the proposed action include access to public transportation or accommodations for use of hybrid, electric or other alternative fueled vehicles?  Yes  No

viii. Will the proposed action include plans for pedestrian or bicycle accommodations for connections to existing pedestrian or bicycle routes?  Yes  No

---

k. Will the proposed action (for commercial or industrial projects only) generate new or additional demand for energy?  Yes  No

If Yes:

i. Estimate annual electricity demand during operation of the proposed action: \_\_\_\_\_

ii. Anticipated sources/suppliers of electricity for the project (e.g., on-site combustion, on-site renewable, via grid/local utility, or other):  
RG&E/Via Grid

iii. Will the proposed action require a new, or an upgrade, to an existing substation?  Yes  No

---

l. Hours of operation. Answer all items which apply.

<p>i. During Construction:</p> <ul style="list-style-type: none"> <li>• Monday - Friday: <u>7-7</u></li> <li>• Saturday: <u>7-7</u></li> <li>• Sunday: <u>---</u></li> <li>• Holidays: <u>---</u></li> </ul>	<p>ii. During Operations:</p> <ul style="list-style-type: none"> <li>• Monday - Friday: <u>8-10</u></li> <li>• Saturday: <u>10-5</u></li> <li>• Sunday: <u>10-5</u></li> <li>• Holidays: <u>---</u></li> </ul>
--	--

m. Will the proposed action produce noise that will exceed existing ambient noise levels during construction, operation, or both?  Yes  No  
 If yes:  
 i. Provide details including sources, time of day and duration:  
 \_\_\_\_\_  
 Construction equipment noises  
 \_\_\_\_\_

ii. Will the proposed action remove existing natural barriers that could act as a noise barrier or screen?  Yes  No  
 Describe: \_\_\_\_\_  
 \_\_\_\_\_

---

n. Will the proposed action have outdoor lighting?  Yes  No  
 If yes:  
 i. Describe source(s), location(s), height of fixture(s), direction/aim, and proximity to nearest occupied structures:  
 \_\_\_\_\_  
 Light poles - LED Fixtures, Fill cut-off  
 \_\_\_\_\_

ii. Will proposed action remove existing natural barriers that could act as a light barrier or screen?  Yes  No  
 Describe: \_\_\_\_\_  
 \_\_\_\_\_

---

o. Does the proposed action have the potential to produce odors for more than one hour per day?  Yes  No  
 If Yes, describe possible sources, potential frequency and duration of odor emissions, and proximity to nearest occupied structures: \_\_\_\_\_  
 \_\_\_\_\_  
 \_\_\_\_\_

---

p. Will the proposed action include any bulk storage of petroleum (combined capacity of over 1,100 gallons) or chemical products 185 gallons in above ground storage or any amount in underground storage?  Yes  No  
 If Yes:  
 i. Product(s) to be stored \_\_\_\_\_  
 ii. Volume(s) \_\_\_\_\_ per unit time \_\_\_\_\_ (e.g., month, year)  
 iii. Generally, describe the proposed storage facilities: \_\_\_\_\_  
 \_\_\_\_\_

---

q. Will the proposed action (commercial, industrial and recreational projects only) use pesticides (i.e., herbicides, insecticides) during construction or operation?  Yes  No  
 If Yes:  
 i. Describe proposed treatment(s):  
 \_\_\_\_\_  
 \_\_\_\_\_  
 \_\_\_\_\_

ii. Will the proposed action use Integrated Pest Management Practices?  Yes  No

---

r. Will the proposed action (commercial or industrial projects only) involve or require the management or disposal of solid waste (excluding hazardous materials)?  Yes  No  
 If Yes:  
 i. Describe any solid waste(s) to be generated during construction or operation of the facility:  
 • Construction: \_\_\_\_\_ 5 tons per \_\_\_\_\_ week (unit of time)  
 • Operation : \_\_\_\_\_ 1 tons per \_\_\_\_\_ week (unit of time)  
 ii. Describe any proposals for on-site minimization, recycling or reuse of materials to avoid disposal as solid waste:  
 • Construction: \_\_\_\_\_ Recycle concrete and asphalt  
 \_\_\_\_\_  
 • Operation: \_\_\_\_\_  
 \_\_\_\_\_

iii. Proposed disposal methods/facilities for solid waste generated on-site:  
 • Construction: \_\_\_\_\_  
 \_\_\_\_\_  
 • Operation: \_\_\_\_\_  
 \_\_\_\_\_  
 \_\_\_\_\_

s. Does the proposed action include construction or modification of a solid waste management facility?  Yes  No  
 If Yes:  
 i. Type of management or handling of waste proposed for the site (e.g., recycling or transfer station, composting, landfill, or other disposal activities): \_\_\_\_\_  
 ii. Anticipated rate of disposal/processing:  
 • \_\_\_\_\_ Tons/month, if transfer or other non-combustion/thermal treatment, or  
 • \_\_\_\_\_ Tons/hour, if combustion or thermal treatment  
 iii. If landfill, anticipated site life: \_\_\_\_\_ years

t. Will the proposed action at the site involve the commercial generation, treatment, storage, or disposal of hazardous waste?  Yes  No  
 If Yes:  
 i. Name(s) of all hazardous wastes or constituents to be generated, handled or managed at facility: \_\_\_\_\_  
 \_\_\_\_\_  
 ii. Generally describe processes or activities involving hazardous wastes or constituents: \_\_\_\_\_  
 \_\_\_\_\_  
 iii. Specify amount to be handled or generated \_\_\_\_\_ tons/month  
 iv. Describe any proposals for on-site minimization, recycling or reuse of hazardous constituents: \_\_\_\_\_  
 \_\_\_\_\_  
 v. Will any hazardous wastes be disposed at an existing offsite hazardous waste facility?  Yes  No  
 If Yes: provide name and location of facility: \_\_\_\_\_  
 \_\_\_\_\_  
 If No: describe proposed management of any hazardous wastes which will not be sent to a hazardous waste facility:  
 \_\_\_\_\_  
 \_\_\_\_\_

**E. Site and Setting of Proposed Action**

**E.1. Land uses on and surrounding the project site**

a. Existing land uses.  
 i. Check all uses that occur on, adjoining and near the project site.  
 Urban  Industrial  Commercial  Residential (suburban)  Rural (non-farm)  
 Forest  Agriculture  Aquatic  Other (specify): \_\_\_\_\_  
 ii. If mix of uses, generally describe:  
 \_\_\_\_\_  
 \_\_\_\_\_

b. Land uses and covertypes on the project site.

Land use or Covertypes	Current Acreage	Acreage After Project Completion	Change (Acres +/-)
• Roads, buildings, and other paved or impervious surfaces	11.5	11.5	0
• Forested	0	0	0
• Meadows, grasslands or brushlands (non-agricultural, including abandoned agricultural)	0	0	0
• Agricultural (includes active orchards, field, greenhouse etc.)	0	0	0
• Surface water features (lakes, ponds, streams, rivers, etc.)	0	0	0
• Wetlands (freshwater or tidal)	0	0	0
• Non-vegetated (bare rock, earth or fill)	0	0	0
• Other Describe: _____ _____			

c. Is the project site presently used by members of the community for public recreation?  Yes  No  
i. If Yes: explain: \_\_\_\_\_

d. Are there any facilities serving children, the elderly, people with disabilities (e.g., schools, hospitals, licensed day care centers, or group homes) within 1500 feet of the project site?  Yes  No  
If Yes,  
i. Identify Facilities:  
\_\_\_\_\_

e. Does the project site contain an existing dam?  Yes  No  
If Yes:  
i. Dimensions of the dam and impoundment:  
• Dam height: \_\_\_\_\_ feet  
• Dam length: \_\_\_\_\_ feet  
• Surface area: \_\_\_\_\_ acres  
• Volume impounded: \_\_\_\_\_ gallons OR acre-feet  
ii. Dam's existing hazard classification: \_\_\_\_\_  
iii. Provide date and summarize results of last inspection:  
\_\_\_\_\_

f. Has the project site ever been used as a municipal, commercial or industrial solid waste management facility, or does the project site adjoin property which is now, or was at one time, used as a solid waste management facility?  Yes  No  
If Yes:  
i. Has the facility been formally closed?  Yes  No  
• If yes, cite sources/documentation: \_\_\_\_\_  
ii. Describe the location of the project site relative to the boundaries of the solid waste management facility:  
\_\_\_\_\_  
iii. Describe any development constraints due to the prior solid waste activities: \_\_\_\_\_

g. Have hazardous wastes been generated, treated and/or disposed of at the site, or does the project site adjoin property which is now or was at one time used to commercially treat, store and/or dispose of hazardous waste?  Yes  No  
If Yes:  
i. Describe waste(s) handled and waste management activities, including approximate time when activities occurred:  
\_\_\_\_\_

h. Potential contamination history. Has there been a reported spill at the proposed project site, or have any remedial actions been conducted at or adjacent to the proposed site?  Yes  No  
If Yes:  
i. Is any portion of the site listed on the NYSDEC Spills Incidents database or Environmental Site Remediation database? Check all that apply:  Yes  No  
 Yes – Spills Incidents database Provide DEC ID number(s): \_\_\_\_\_  
 Yes – Environmental Site Remediation database Provide DEC ID number(s): V00126, 828170, C828148  
 Neither database  
ii. If site has been subject of RCRA corrective activities, describe control measures: \_\_\_\_\_  
iii. Is the project within 2000 feet of any site in the NYSDEC Environmental Site Remediation database?  Yes  No  
If yes, provide DEC ID number(s): V00126, 828170, 828077, C828148, C828192  
iv. If yes to (i), (ii) or (iii) above, describe current status of site(s): \_\_\_\_\_

v. Is the project site subject to an institutional control limiting property uses?  Yes  No

- If yes, DEC site ID number: \_\_\_\_\_
- Describe the type of institutional control (e.g., deed restriction or easement): Easement
- Describe any use limitations: N/A
- Describe any engineering controls: Site Management Plan
- Will the project affect the institutional or engineering controls in place?  Yes  No
- Explain: \_\_\_\_\_  
Monitoring wells will be relocated to avoid the building footprint.

---

**E.2. Natural Resources On or Near Project Site**

a. What is the average depth to bedrock on the project site? \_\_\_\_\_ >5 feet

b. Are there bedrock outcroppings on the project site?  Yes  No  
If Yes, what proportion of the site is comprised of bedrock outcroppings? \_\_\_\_\_ 0 %

c. Predominant soil type(s) present on project site: Loams/Clays \_\_\_\_\_ 100 %  
\_\_\_\_\_  
\_\_\_\_\_ %  
\_\_\_\_\_ %

d. What is the average depth to the water table on the project site? Average: \_\_\_\_\_ >5 feet

e. Drainage status of project site soils:  Well Drained: \_\_\_\_\_ % of site  
 Moderately Well Drained: \_\_\_\_\_ % of site  
 Poorly Drained \_\_\_\_\_ 100 % of site

f. Approximate proportion of proposed action site with slopes:  0-10%: \_\_\_\_\_ 100 % of site  
 10-15%: \_\_\_\_\_ % of site  
 15% or greater: \_\_\_\_\_ % of site

g. Are there any unique geologic features on the project site?  Yes  No  
If Yes, describe: \_\_\_\_\_

---

h. Surface water features.

i. Does any portion of the project site contain wetlands or other waterbodies (including streams, rivers, ponds or lakes)?  Yes  No

ii. Do any wetlands or other waterbodies adjoin the project site?  Yes  No

If Yes to either *i* or *ii*, continue. If No, skip to E.2.i.

iii. Are any of the wetlands or waterbodies within or adjoining the project site regulated by any federal, state or local agency?  Yes  No

iv. For each identified regulated wetland and waterbody on the project site, provide the following information:

- Streams: Name \_\_\_\_\_ Classification \_\_\_\_\_
- Lakes or Ponds: Name \_\_\_\_\_ Classification \_\_\_\_\_
- Wetlands: Name \_\_\_\_\_ Approximate Size \_\_\_\_\_
- Wetland No. (if regulated by DEC) \_\_\_\_\_

v. Are any of the above water bodies listed in the most recent compilation of NYS water quality-impaired waterbodies?  Yes  No  
If yes, name of impaired water body/bodies and basis for listing as impaired: \_\_\_\_\_

---

i. Is the project site in a designated Floodway?  Yes  No

j. Is the project site in the 100-year Floodplain?  Yes  No

k. Is the project site in the 500-year Floodplain?  Yes  No

l. Is the project site located over, or immediately adjoining, a primary, principal or sole source aquifer?  Yes  No  
If Yes:  
i. Name of aquifer: \_\_\_\_\_

m. Identify the predominant wildlife species that occupy or use the project site: N/A _____ _____ _____	_____ _____ _____
n. Does the project site contain a designated significant natural community? <span style="float: right;"><input type="checkbox"/> Yes <input checked="" type="checkbox"/> No</span> If Yes: i. Describe the habitat/community (composition, function, and basis for designation): _____ _____ ii. Source(s) of description or evaluation: _____ iii. Extent of community/habitat: <ul style="list-style-type: none"> <li>• Currently: _____ acres</li> <li>• Following completion of project as proposed: _____ acres</li> <li>• Gain or loss (indicate + or -): _____ acres</li> </ul>	
o. Does project site contain any species of plant or animal that is listed by the federal government or NYS as endangered or threatened, or does it contain any areas identified as habitat for an endangered or threatened species? <span style="float: right;"><input type="checkbox"/> Yes <input checked="" type="checkbox"/> No</span> If Yes: i. Species and listing (endangered or threatened): _____ _____ _____	
p. Does the project site contain any species of plant or animal that is listed by NYS as rare, or as a species of special concern? <span style="float: right;"><input type="checkbox"/> Yes <input checked="" type="checkbox"/> No</span> If Yes: i. Species and listing: _____ _____	
q. Is the project site or adjoining area currently used for hunting, trapping, fishing or shell fishing? <span style="float: right;"><input type="checkbox"/> Yes <input checked="" type="checkbox"/> No</span> If yes, give a brief description of how the proposed action may affect that use: _____ _____	
<b>E.3. Designated Public Resources On or Near Project Site</b>	
a. Is the project site, or any portion of it, located in a designated agricultural district certified pursuant to Agriculture and Markets Law, Article 25-AA, Section 303 and 304? <span style="float: right;"><input type="checkbox"/> Yes <input checked="" type="checkbox"/> No</span> If Yes, provide county plus district name/number: _____	
b. Are agricultural lands consisting of highly productive soils present? <span style="float: right;"><input type="checkbox"/> Yes <input checked="" type="checkbox"/> No</span> i. If Yes: acreage(s) on project site? _____ ii. Source(s) of soil rating(s): _____	
c. Does the project site contain all or part of, or is it substantially contiguous to, a registered National Natural Landmark? <span style="float: right;"><input type="checkbox"/> Yes <input checked="" type="checkbox"/> No</span> If Yes: i. Nature of the natural landmark: <input type="checkbox"/> Biological Community <input type="checkbox"/> Geological Feature ii. Provide brief description of landmark, including values behind designation and approximate size/extent: _____ _____ _____	
d. Is the project site located in or does it adjoin a state listed Critical Environmental Area? <span style="float: right;"><input type="checkbox"/> Yes <input checked="" type="checkbox"/> No</span> If Yes: i. CEA name: _____ ii. Basis for designation: _____ iii. Designating agency and date: _____	

e. Does the project site contain, or is it substantially contiguous to, a building, archaeological site, or district which is listed on the National or State Register of Historic Places, or that has been determined by the Commissioner of the NYS Office of Parks, Recreation and Historic Preservation to be eligible for listing on the State Register of Historic Places?  Yes  No

If Yes:

i. Nature of historic/archaeological resource:  Archaeological Site  Historic Building or District

ii. Name: \_\_\_\_\_

iii. Brief description of attributes on which listing is based: \_\_\_\_\_

f. Is the project site, or any portion of it, located in or adjacent to an area designated as sensitive for archaeological sites on the NY State Historic Preservation Office (SHPO) archaeological site inventory?  Yes  No

g. Have additional archaeological or historic site(s) or resources been identified on the project site?  Yes  No

If Yes:

i. Describe possible resource(s): \_\_\_\_\_

ii. Basis for identification: \_\_\_\_\_

h. Is the project site within five miles of any officially designated and publicly accessible federal, state, or local scenic or aesthetic resource?  Yes  No

If Yes:

i. Identify resource: \_\_\_\_\_

ii. Nature of, or basis for, designation (e.g., established highway overlook, state or local park, state historic trail or scenic byway, etc.): \_\_\_\_\_

iii. Distance between project and resource: \_\_\_\_\_ miles.

i. Is the project site located within a designated river corridor under the Wild, Scenic and Recreational Rivers Program 6 NYCRR 666?  Yes  No

If Yes:

i. Identify the name of the river and its designation: \_\_\_\_\_

ii. Is the activity consistent with development restrictions contained in 6NYCRR Part 666?  Yes  No

#### F. Additional Information

Attach any additional information which may be needed to clarify your project.

If you have identified any adverse impacts which could be associated with your proposal, please describe those impacts plus any measures which you propose to avoid or minimize them.

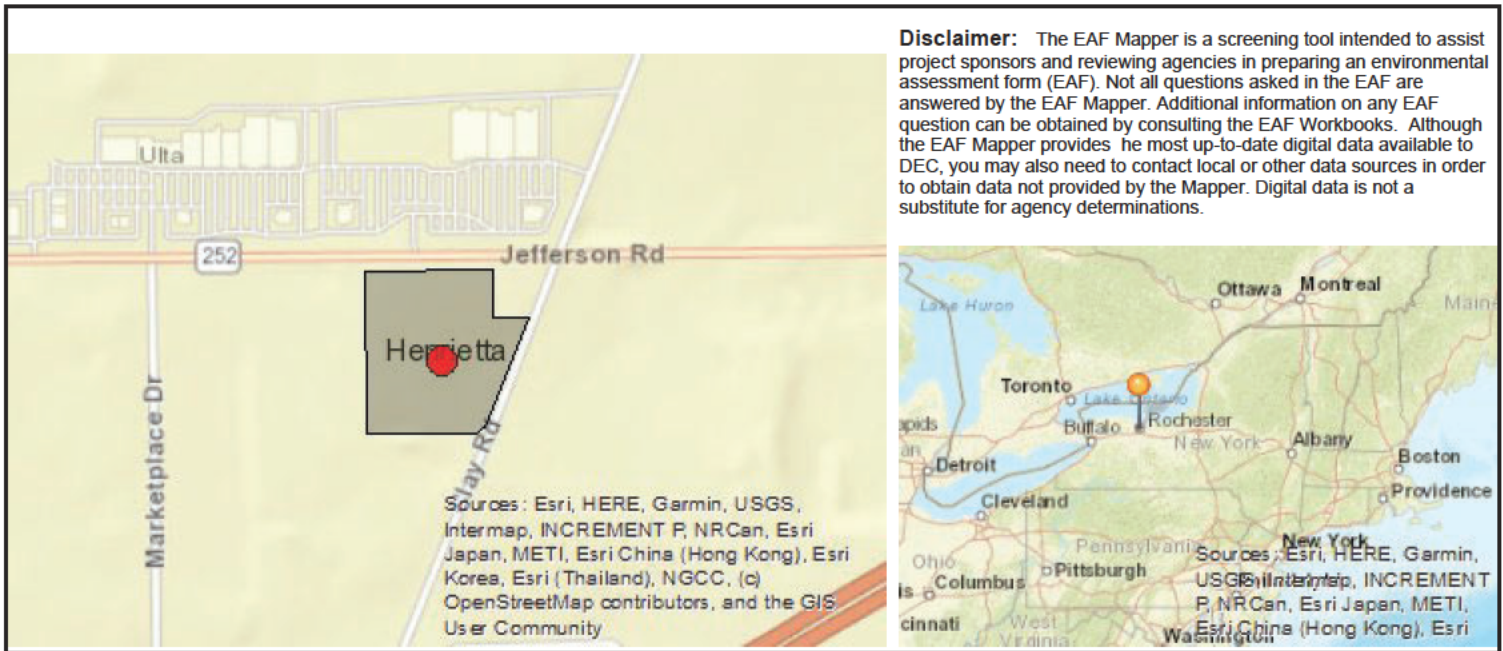
#### G. Verification

I certify that the information provided is true to the best of my knowledge.

Applicant/Sponsor Name Jess Sudol, PE Date 5/18/22

Signature  Title President





**Disclaimer:** The EAF Mapper is a screening tool intended to assist project sponsors and reviewing agencies in preparing an environmental assessment form (EAF). Not all questions asked in the EAF are answered by the EAF Mapper. Additional information on any EAF question can be obtained by consulting the EAF Workbooks. Although the EAF Mapper provides the most up-to-date digital data available to DEC, you may also need to contact local or other data sources in order to obtain data not provided by the Mapper. Digital data is not a substitute for agency determinations.

B.i.i [Coastal or Waterfront Area]	No
B.i.ii [Local Waterfront Revitalization Area]	No
C.2.b. [Special Planning District]	Yes - Digital mapping data are not available for all Special Planning Districts. Refer to EAF Workbook.
C.2.b. [Special Planning District - Name]	Remediation Sites:V00126, Remediation Sites:828170, Remediation Sites:C828148, NYS Heritage Areas:West Erie Canal Corridor
E.1.h [DEC Spills or Remediation Site - Potential Contamination History]	Yes - Digital mapping data for Spills Incidents are not available for this location. Refer to EAF Workbook.
E.1.h.i [DEC Spills or Remediation Site - Listed]	Yes
E.1.h.i [DEC Spills or Remediation Site - Environmental Site Remediation Database]	Yes
E.1.h.i [DEC Spills or Remediation Site - DEC ID Number]	V00126, 828170, C828148
E.1.h.iii [Within 2,000' of DEC Remediation Site]	Yes
E.1.h.iii [Within 2,000' of DEC Remediation Site - DEC ID]	V00126, 828170, 828077, C828148, C828192
E.2.g [Unique Geologic Features]	No
E.2.h.i [Surface Water Features]	No
E.2.h.ii [Surface Water Features]	Yes
E.2.h.iii [Surface Water Features]	Yes - Digital mapping information on local and federal wetlands and waterbodies is known to be incomplete. Refer to EAF Workbook.
E.2.h.v [Impaired Water Bodies]	No
E.2.i. [Floodway]	No
E.2.j. [100 Year Floodplain]	No
E.2.k. [500 Year Floodplain]	No

E.2.l. [Aquifers]	No
E.2.n. [Natural Communities]	No
E.2.o. [Endangered or Threatened Species]	No
E.2.p. [Rare Plants or Animals]	No
E.3.a. [Agricultural District]	No
E.3.c. [National Natural Landmark]	No
E.3.d [Critical Environmental Area]	No
E.3.e. [National or State Register of Historic Places or State Eligible Sites]	Digital mapping data are not available or are incomplete. Refer to EAF Workbook.
E.3.f. [Archeological Sites]	Yes
E.3.i. [Designated River Corridor]	No

May 18, 2022


Town Planning and Zoning Departments  
Town of Henrietta

**Re: Minotti Crossing**

To whom it may concern:

I, ~~Frank Onbunig~~, owner/manager of subject properties at 811 Jefferson Road, give permission and consent to Passero Associates to make the necessary applications to all Town Boards (Planning & Zoning), Permits and Approvals on my behalf for the above project.

Thank you.



---